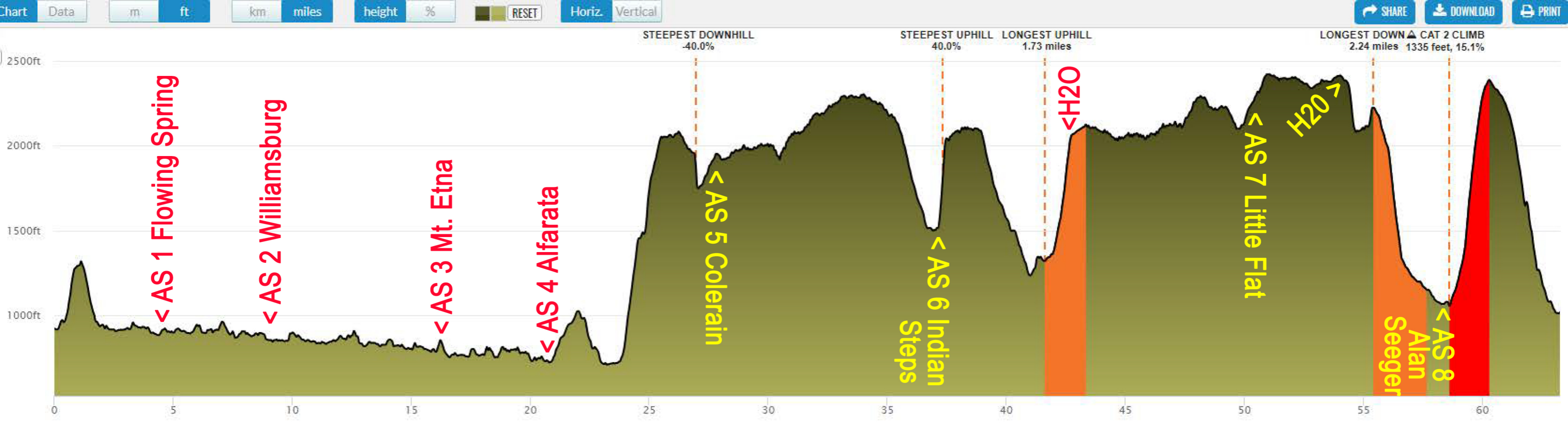
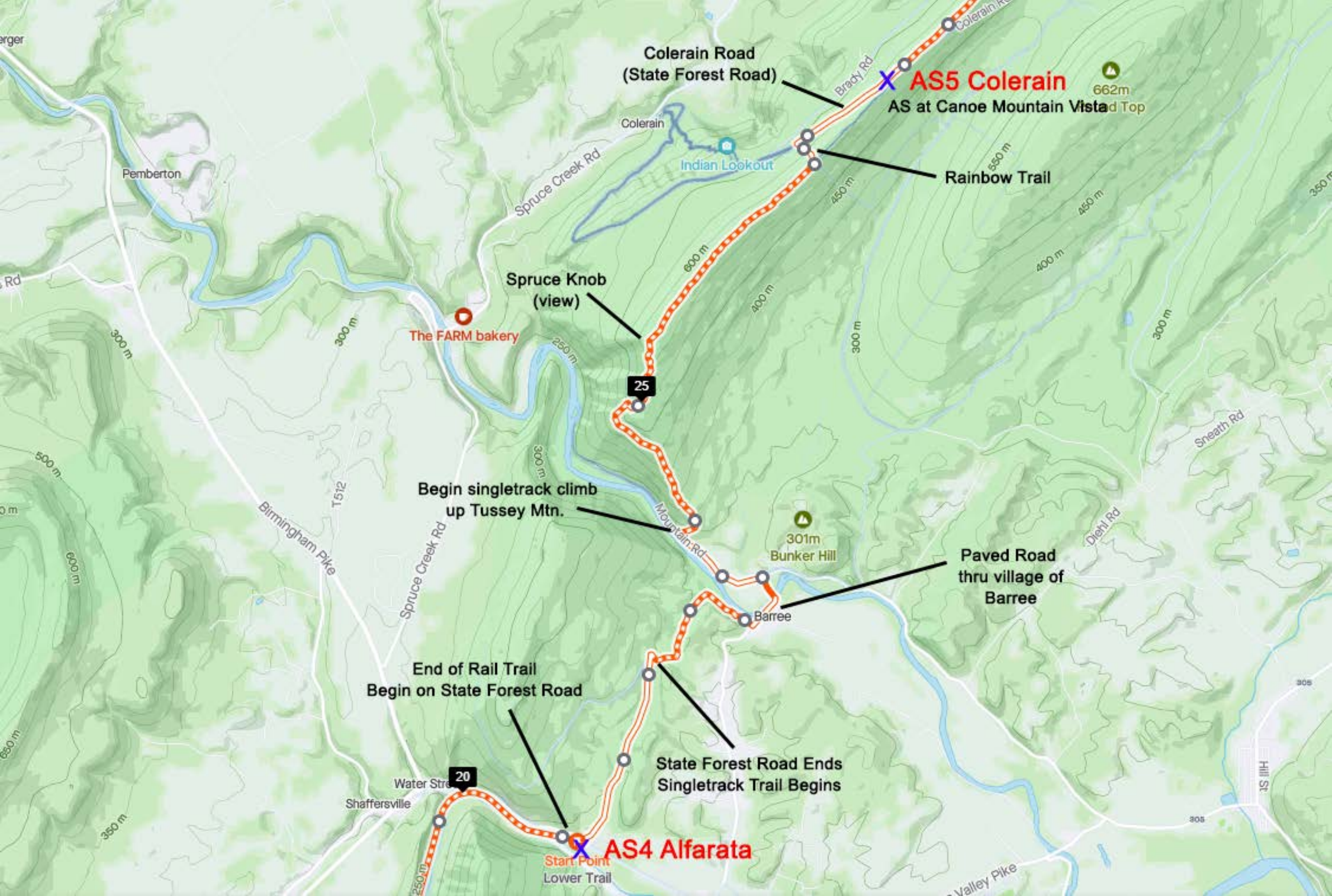


Ironstone 100K Ultra - RSFv2







Colerain Road
(State Forest Road)

AS5 Colerain

AS at Canoe Mountain Vista Top

Rainbow Trail

Spruce Knob
(view)

The FARM bakery

25

Begin singletrack climb
up Tussey Mtn.

301m
Bunker Hill

Paved Road
thru village of
Barree

Barree

End of Rail Trail
Begin on State Forest Road

State Forest Road Ends
Singletrack Trail Begins

AS4 Alfarata

Start Point
Lower Trail

20

Water Street
Shaffersville

Birmingham Pike

T512

Spruce Creek Rd

Mountain Rd

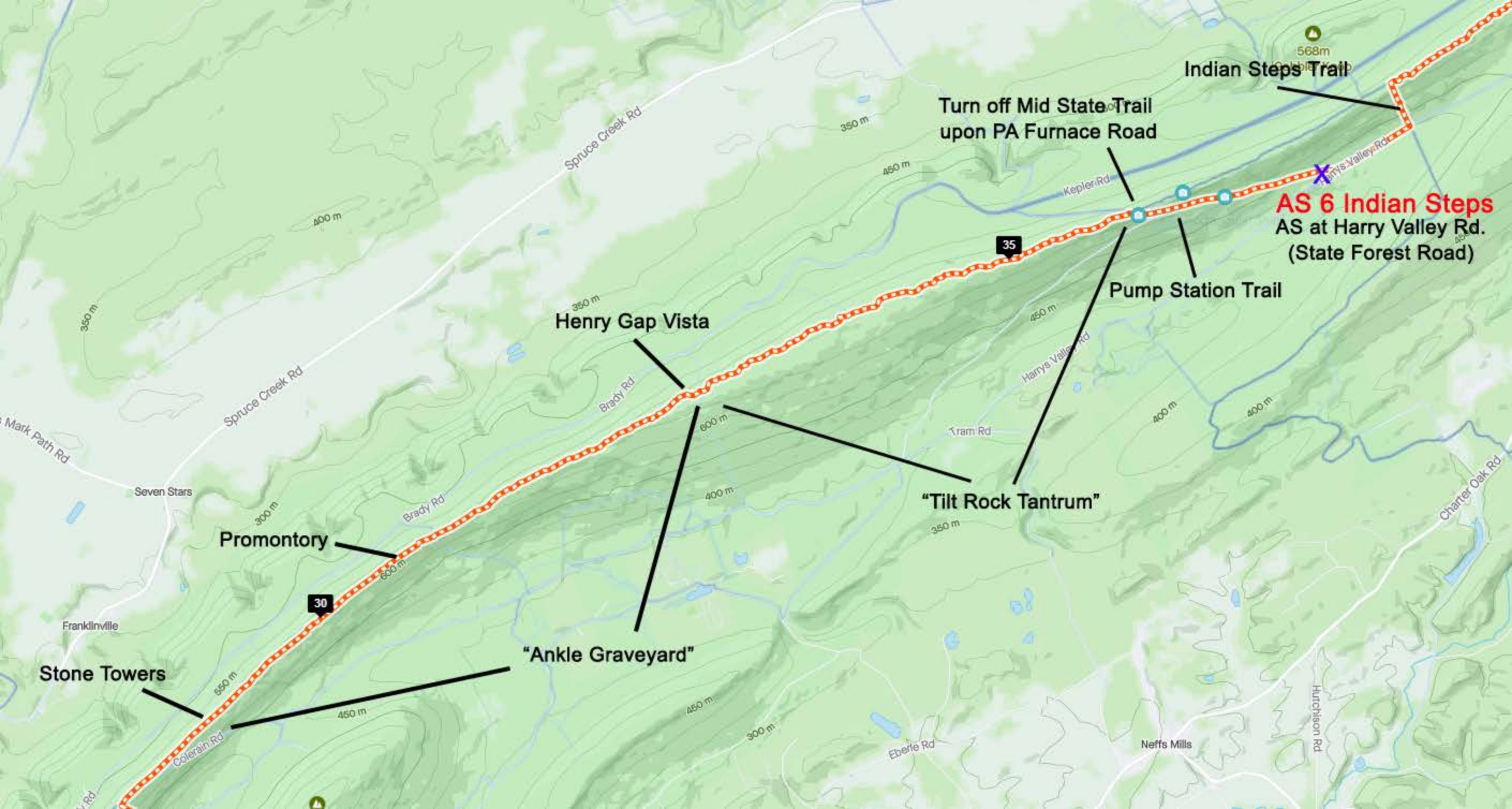
Brady Rd

Sneath Rd

Diehl Rd

Hill St

Valley Pike



Indian Steps Trail

Turn off Mid State Trail upon PA Furnace Road

AS 6 Indian Steps
AS at Harry Valley Rd.
(State Forest Road)

Pump Station Trail

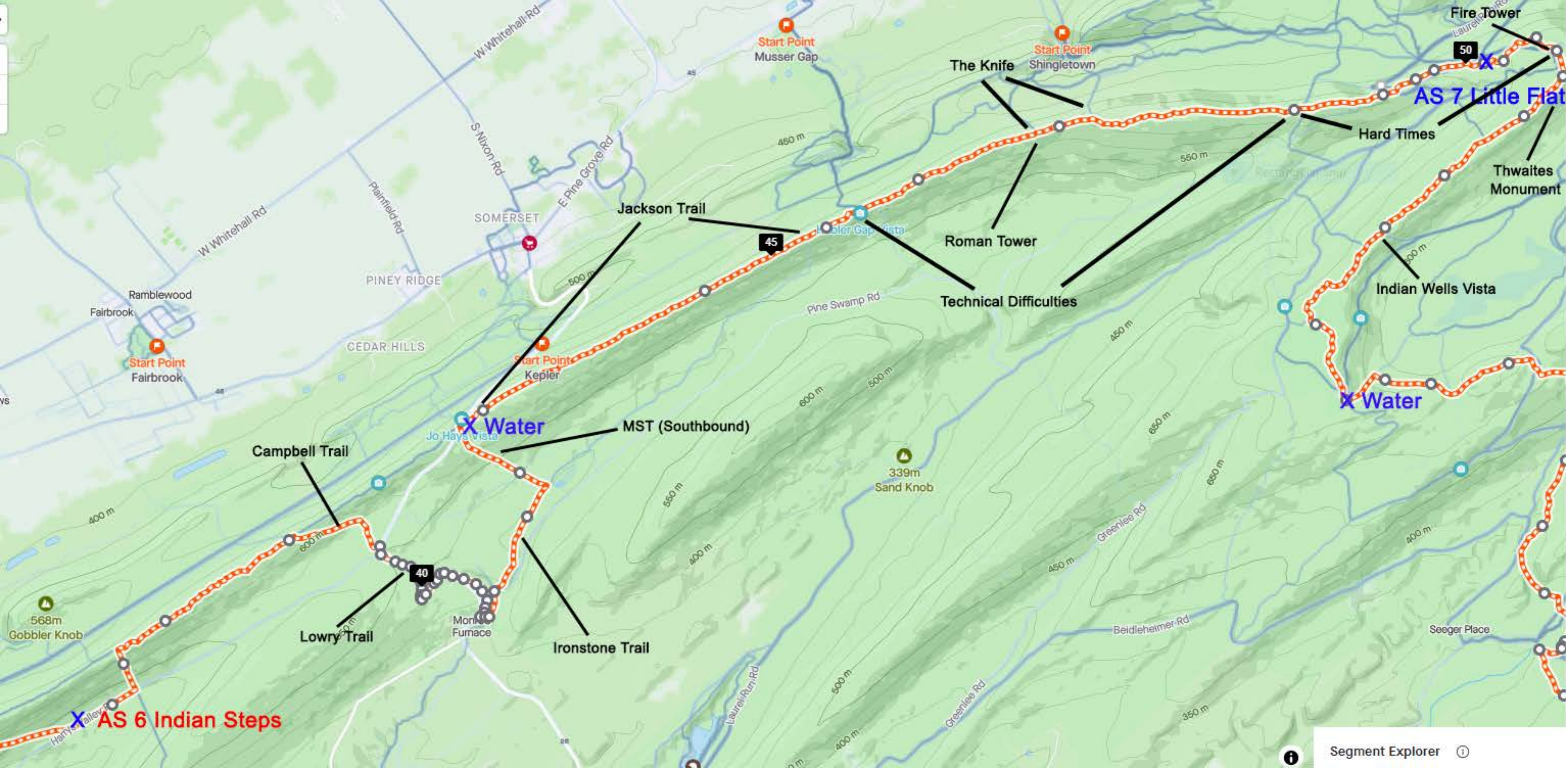
Henry Gap Vista

"Tilt Rock Tantrum"

Promontory

"Ankle Graveyard"

Stone Towers



AS 6 Indian Steps

AS 7 Little Flat

Jackson Trail

Campbell Trail

Lowry Trail

Ironstone Trail

MST (Southbound)

Jo Hays Vista

X Water

Roman Tower

Technical Difficulties

The Knife

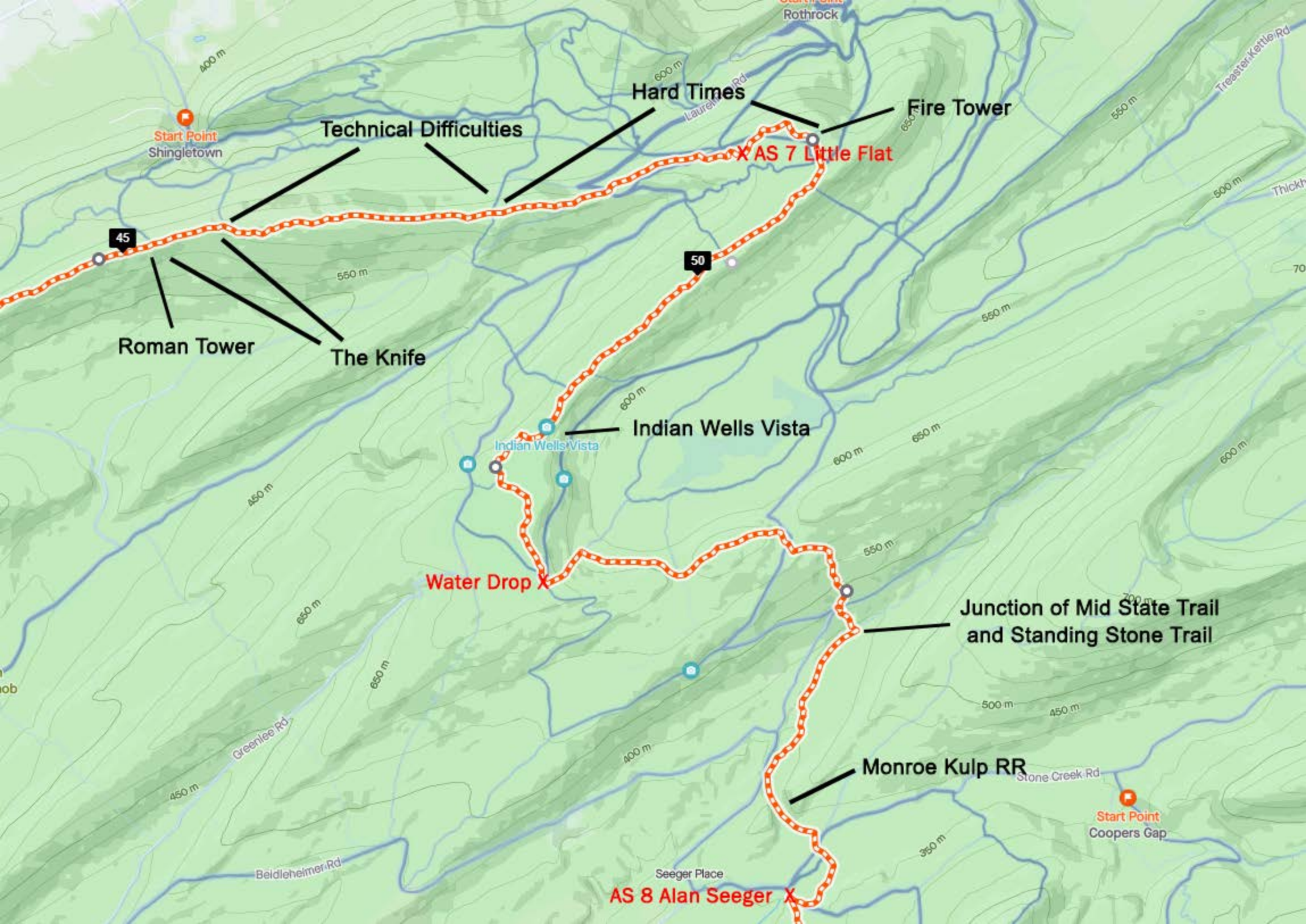
Indian Wells Vista

Hard Times

Thwaites Monument

Fire Tower

X Water



Start Point
Shingletown

Technical Difficulties

Hard Times

Fire Tower

AS 7 Little Flat

Roman Tower

The Knife

Indian Wells Vista

Water Drop X

Junction of Mid State Trail
and Standing Stone Trail

Monroe Kulp RR

Start Point
Coopers Gap

AS 8 Alan Seeger X

45

50

400 m

600 m

650 m

550 m

550 m

550 m

450 m

600 m

600 m

650 m

850 m

550 m

850 m

400 m

500 m

450 m

450 m

Seeger Place

350 m

Beidleheimer Rd

Stone Creek Rd

Laurel Rd

Treaster Kettle Rd

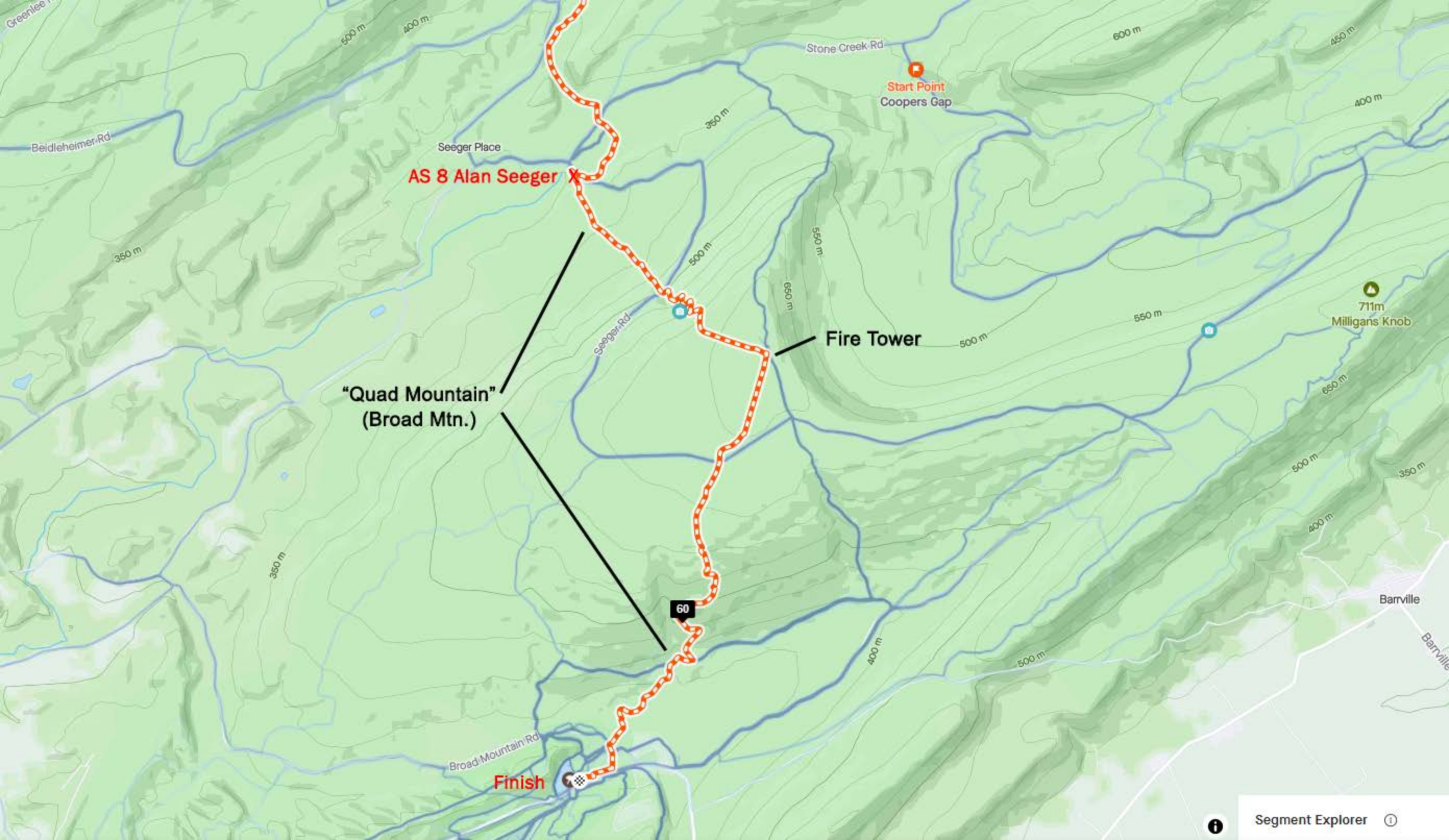
Greenlee Rd

Thick

70

600 m

700 m



AS 8 Alan Seeger X

Start Point
Coopers Gap

Fire Tower

"Quad Mountain"
(Broad Mtn.)

60

Finish